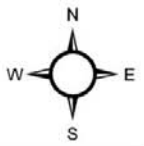


# KARNATAKA

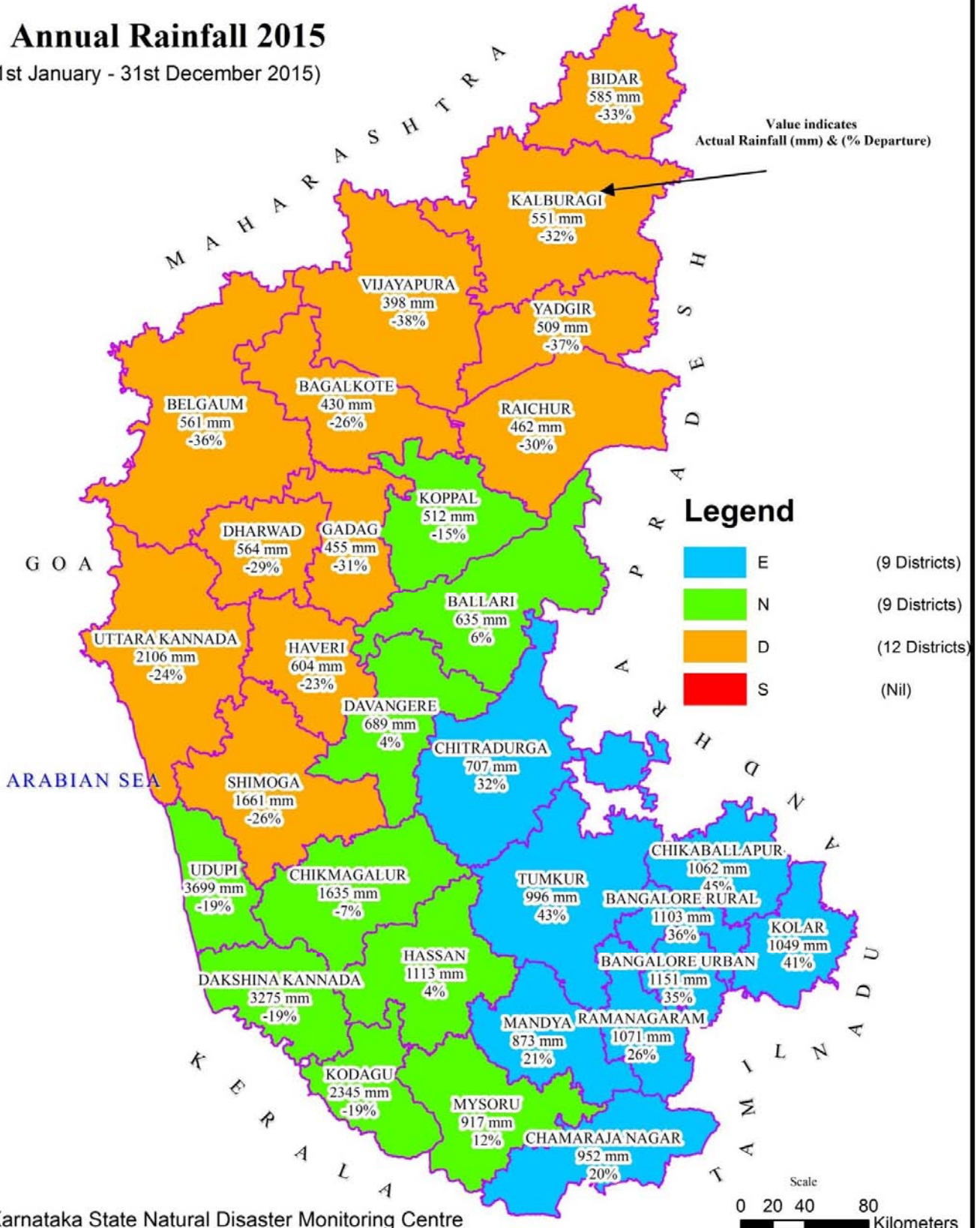
## DISTRICT - WISE WEIGHTED AVERAGE RAINFALL(mm) PATTERN



### Annual Rainfall 2015


(1st January - 31st December 2015)

Value indicates Actual Rainfall (mm) & (% Departure)



### Legend

- E (9 Districts)
- N (9 Districts)
- D (12 Districts)
- S (Nil)

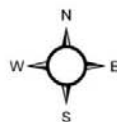


Karnataka State Natural Disaster Monitoring Centre

E : Excess (>=20%)      N : Normal (-19 to +19%)  
 D : Deficient (-59 to -20%)      S : Scanty (-99 to -60%)      NR : No Rainfall (-100%)

# KARNATAKA

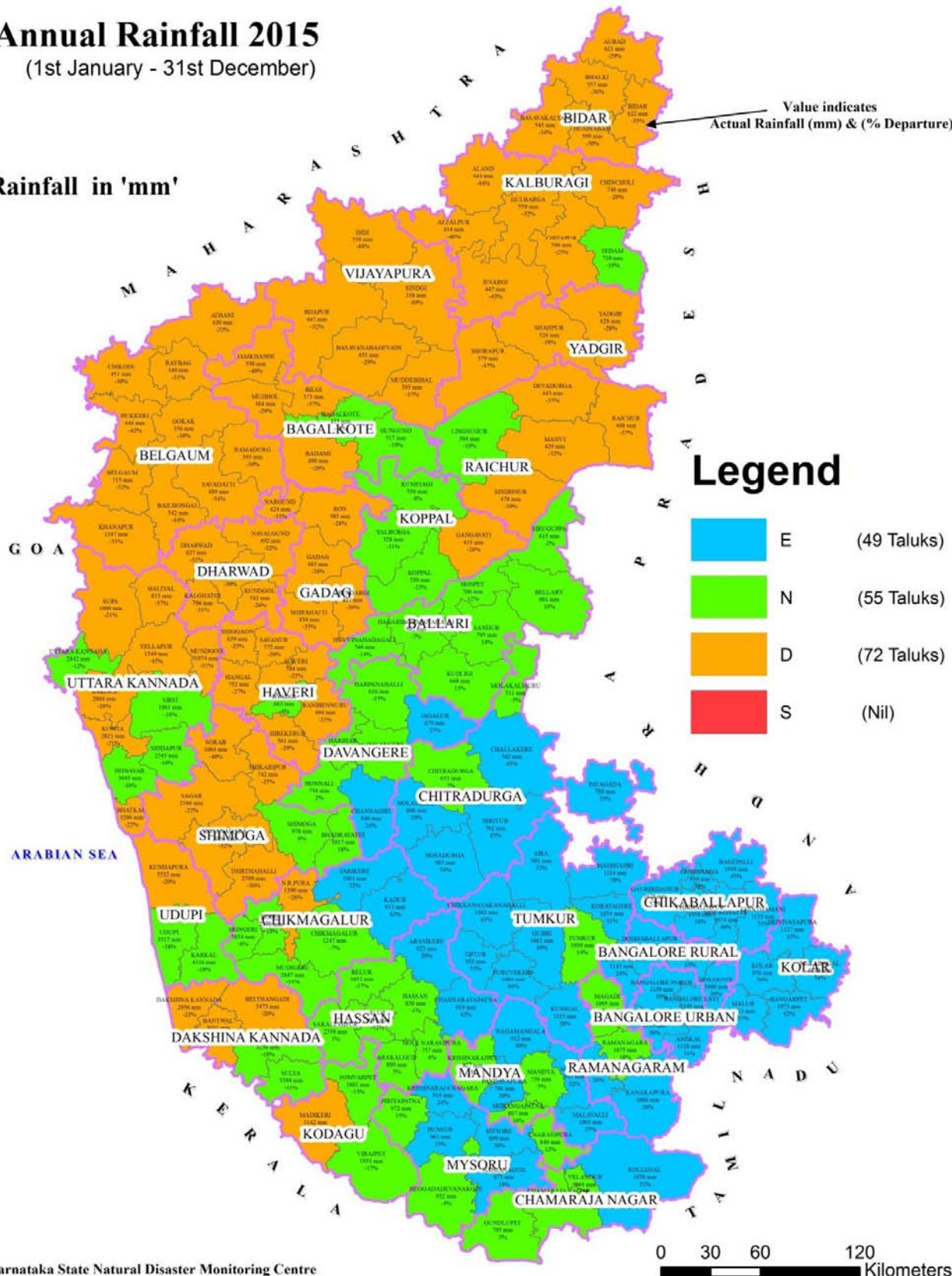
## TALUK - WISE WEIGHTED AVERAGE CUMULATIVE RAINFALL(mm) PATTERN



### Annual Rainfall 2015 (1st January - 31st December)

Rainfall in 'mm'

Value indicates Actual Rainfall (mm) & (% Departure)



### Legend

- E (49 Taluks)
- N (55 Taluks)
- D (72 Taluks)
- S (Nil)

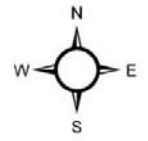
Karnataka State Natural Disaster Monitoring Centre

0 30 60 120 Kilometers

E : Excess ( $\geq 20\%$ )      N : Normal (-19 to +19%)  
 D : Deficient ( $\leq -20\%$ )      S : Scanty (-99 to -60%)      NR : No Rainfall (-100%)

# KARNATAKA

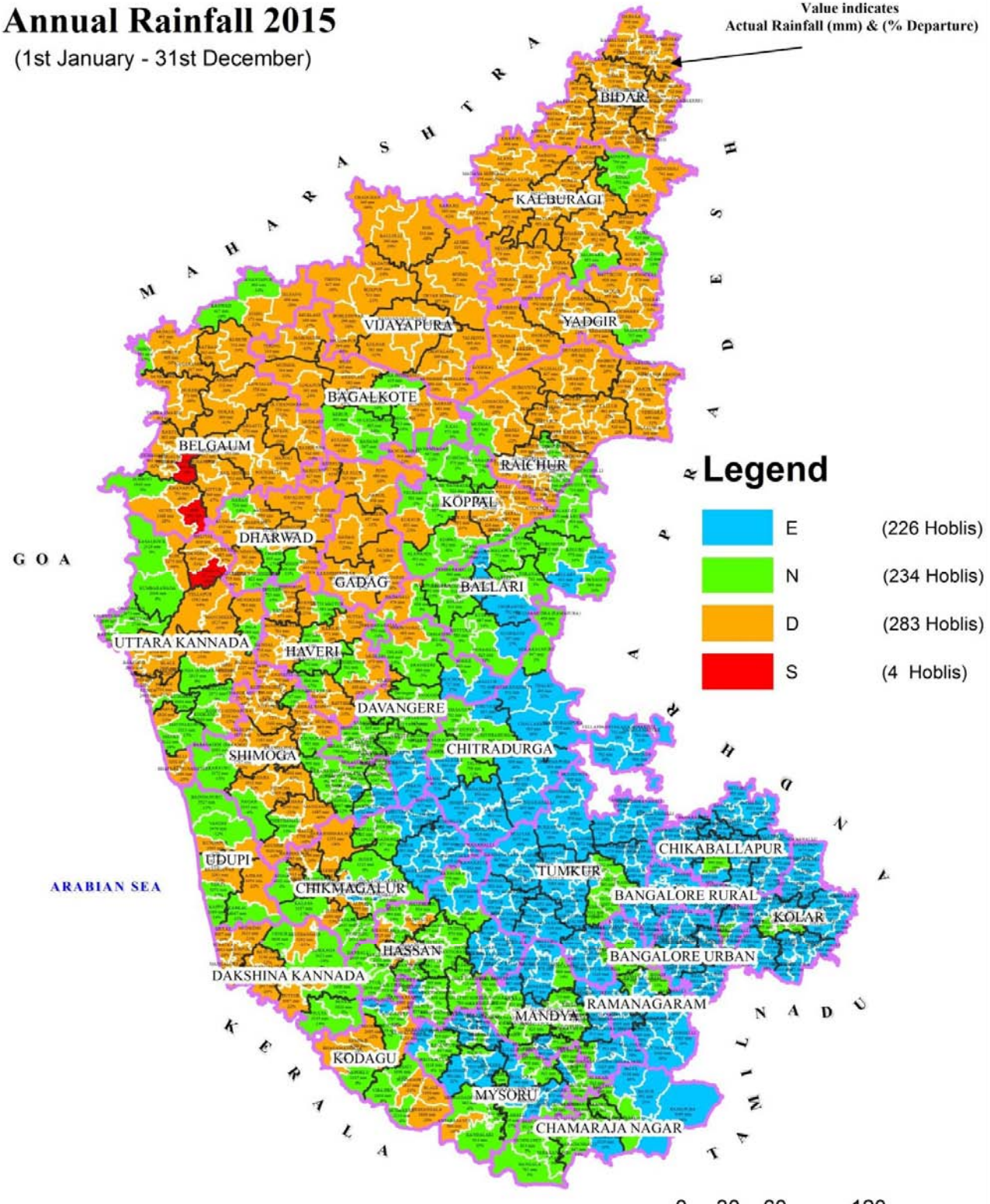
## HOBLI - WISE WEIGHTED AVERAGE CUMULATIVE RAINFALL(mm) PATTERN



### Annual Rainfall 2015

(1st January - 31st December)

Value indicates  
Actual Rainfall (mm) & (% Departure)



Legend	
<span style="color: blue;">■</span>	E (226 Hoblis)
<span style="color: green;">■</span>	N (234 Hoblis)
<span style="color: orange;">■</span>	D (283 Hoblis)
<span style="color: red;">■</span>	S (4 Hoblis)

Karnataka State Natural Disaster Monitoring Centre

0 30 60 120 Kilometers

E : Excess (>=20%)	N : Normal (-19 to +19%)	NR : No Rainfall (-100 %)
D : Deficient (-59 to -20%)	S : Scanty (-99 to -60 %)	