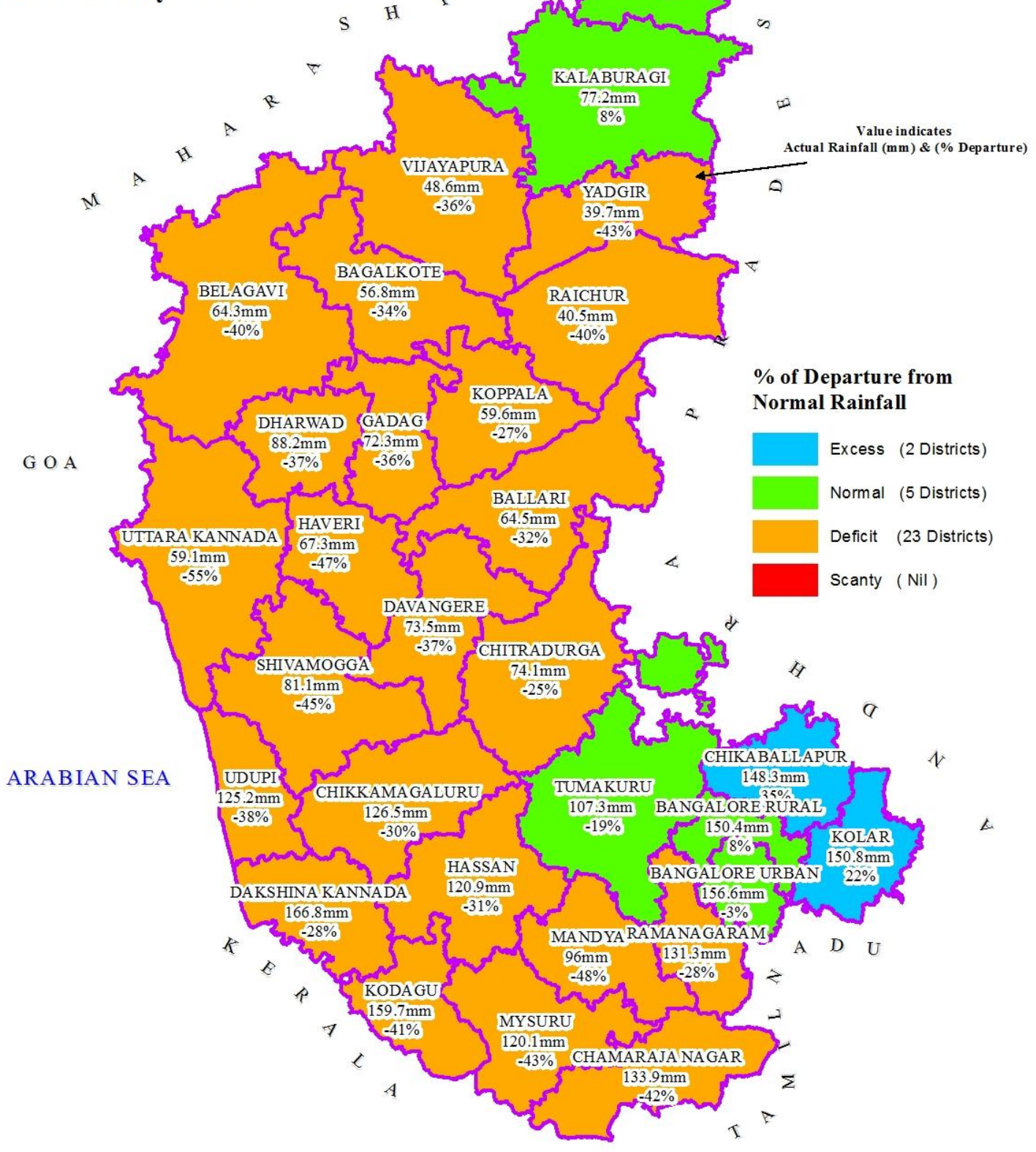


KARNATAKA

DISTRICT - WISE WEIGHTED AVERAGE CUMULATIVE RAINFALL(mm) PATTERN

From: 1st January -2016
To: 31st May - 2016



Karnataka State Natural Disaster Monitoring Centre

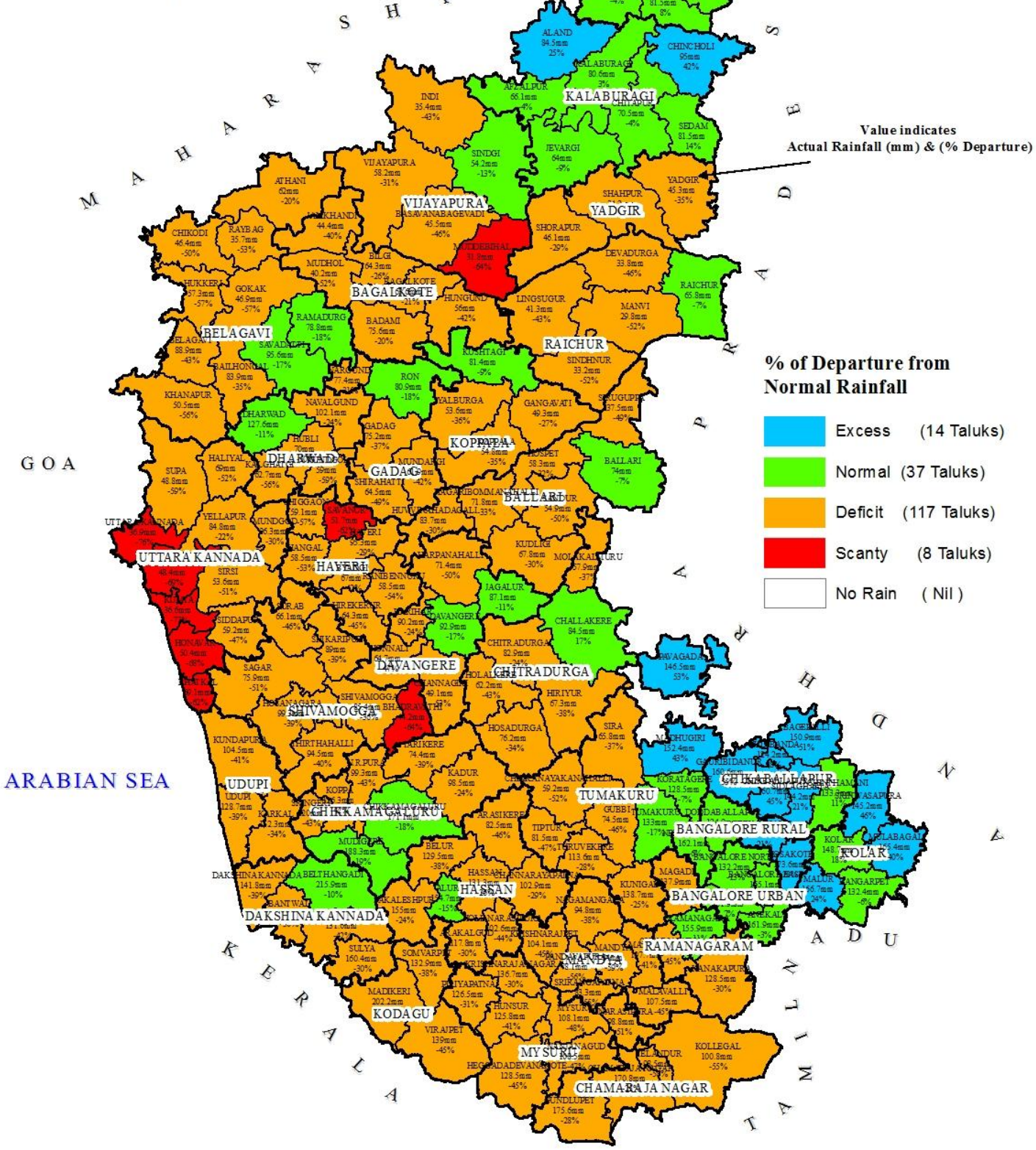



E : Excess (=>20%) N : Normal (-19 to +19%)
D : Deficient (-59 to -20%) S : Scanty (-99 to -60 %) NR : No Rainfall (-100 %)

KARNATAKA

TALUKS - WISE WEIGHTED AVERAGE CUMULATIVE RAINFALL(mm) PATTERN

From: 1st January 2016
To: 31st May 2016



Karnataka State Natural Disaster Monitoring Centre



E : Excess (=>20%) N : Normal (-19 to +19%)
D : Deficient (-59 to -20%) S : Scanty (-99 to -60%) NR : No Rainfall (-100%)

